

Produced by the United States Geological Survey North American Datum of 1983 (NAD83) World Geodetic System of 1984 (WGS84) Projection and 1000-foot ticks: Colorado Coordinate System of 1983 (central zone)

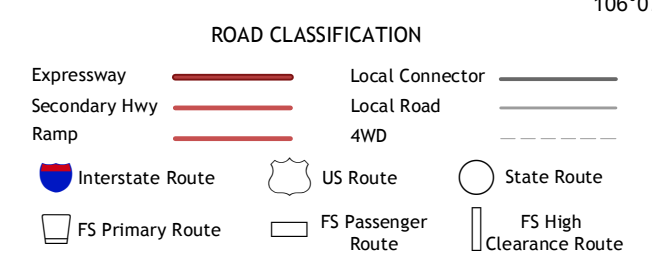
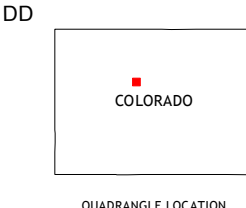
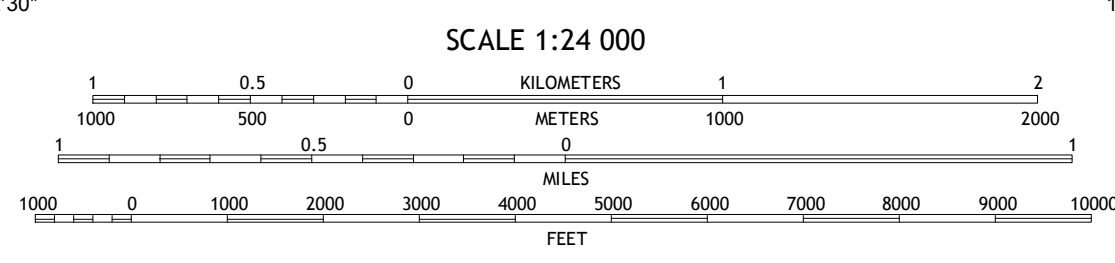
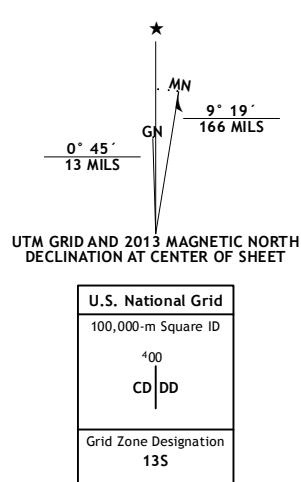


Table with 3 columns: Vail East, Willow Lakes, Dillon, Red Cliff, Vail Pass, Frisco, Pando, Copper Mountain, Breckenridge. ADJOINING 7.5 QUADRANGLES

Imagery.....NAIP, August 2011 - September 2011 Roads within US Forest Service Lands.....FS Topo Data with limited Forest Service updates, 2013 Names.....GNIS, 2013 Hydrography.....National Hydrography Dataset, 2011 Contours.....National Elevation Dataset, 1999 Boundaries.....Census, IBC, USGS, 1972 - 2012 Public Land Survey System.....BLM, 2011

CONTOUR INTERVAL 40 FEET NORTH AMERICAN VERTICAL DATUM OF 1988 This map was produced to conform with the National Geospatial Program US Topo Product Standard, 2011. A metadata file associated with this product is draft version 0.6.14

VAIL PASS, CO 2013